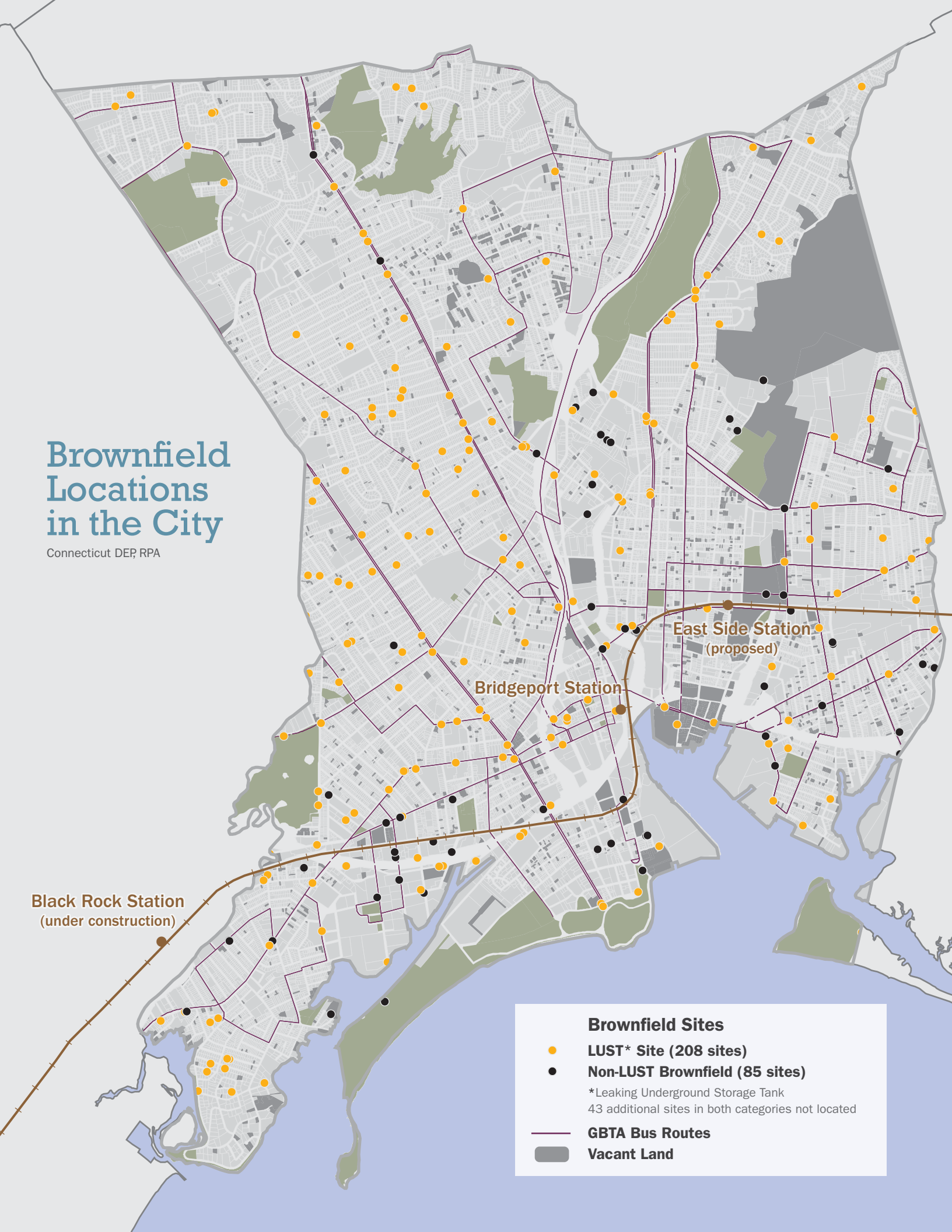


Brownfield Locations in the City

Connecticut DEP RPA



Black Rock Station
(under construction)

Bridgeport Station

East Side Station
(proposed)

Brownfield Sites

- **LUST* Site (208 sites)**
- **Non-LUST Brownfield (85 sites)**

*Leaking Underground Storage Tank
43 additional sites in both categories not located

- **GBTA Bus Routes**
- **Vacant Land**

Floodplains and Coastal Impact Areas in the City

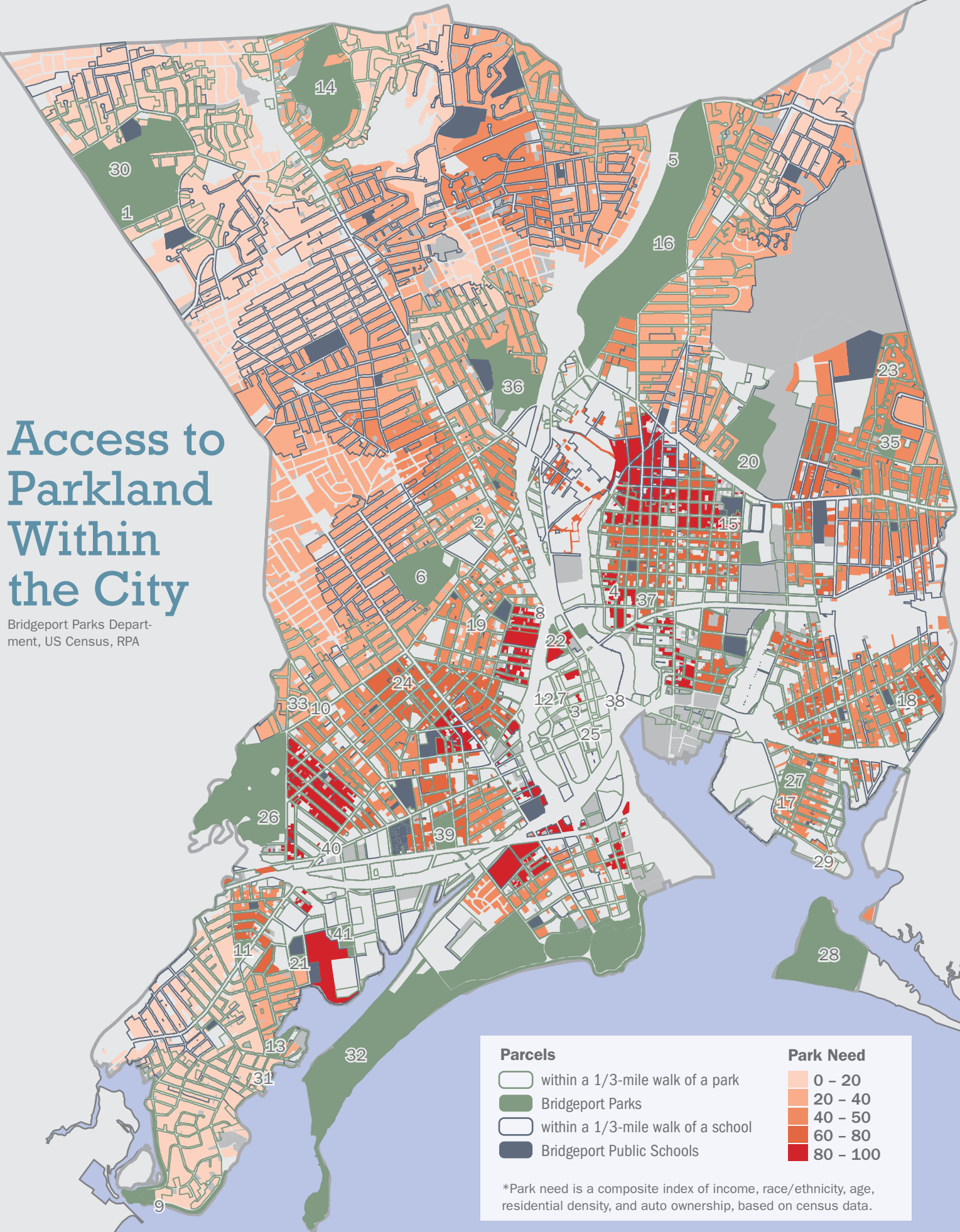
RPA Analysis of FEMA Data







 100 year flood and coastal impact zones

Access to Parkland Within the City






Bridgeport Parks Department, US Census, RPA



Parcels

-  within a 1/3-mile walk of a park
-  Bridgeport Parks
-  within a 1/3-mile walk of a school
-  Bridgeport Public Schools

Park Need

-  0 - 20
-  20 - 40
-  40 - 50
-  60 - 80
-  80 - 100

*Park need is a composite index of income, race/ethnicity, age, residential density, and auto ownership, based on census data.